

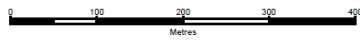


Amended Port Hedland Fire District and ESL Category 4 Boundary (from 1 July 2013)

-  Area changing from ESL Category 5 to Gazetted Fire District (ESL Category 4)
-  Existing Gazetted Fire District (ESL Category 4) Boundary



Reproduced by permission of the Western Australian Land Information Authority, CL 26-2013. Produced by DFES Spatial Services - 31/05/2013

