

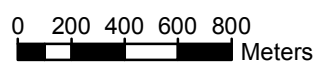


Changes to the ESL Category 4 boundary for Northam - 1 July 2009

-  Existing ESL Category 4 Boundary
-  Area changing from ESL Category 5 to ESL Category 4



Produced by FESA GIS - 27/5/2009

Reproduced by permission of the Western Australian Land Information Authority, CL 13/2009.

