




Changes to the ESL Category 4 boundary in the Falcon/Mandurah Area - June 2004

-  Area changed from ESL Category 4 to ESL Category 2
-  ESL Category 2 Boundaries July 2003 - June 2004
-  ESL Category 4 Boundaries July 2003 - June 2004



0 50 100 150 200 Meters

ESL Boundaries from FESA 2006
Road Linework from DLI 2006
Suburbs from DLI 2006

Reproduced by permission of the Department of Land Information, Perth, Western Australia, Internet Licence 49/2006.
For more information on DLI data go to www.dli.wa.gov.au.

